
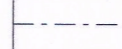




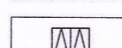




















SKÝRINGAR

-  Skipulagsmörk
-  Lóðamörk
-  Byggingareitur
-  Lóðarstærð
-  Gönguleiðir
-  Götur
-  Götuprengingar, göngupveranir
-  Bílastæði - leiðbeinandi
-  Íbúðalóð
-  Stofnanalóð
-  S3 Hjúkrunar- og dvalarheimili
-  ES Einbýli - stærra, ásamt bílgeymslu
-  EL Einbýli - minna, ásamt bílgeymslu
-  PS Parhús ásamt bílgeymslu
-  PL Parhús, bílgeymsla valkvæð
-  R3 Þriggja íbúða raðhús, bílgeymsla valkvæð
-  R4 Fjögurra íbúða raðhús, engin bílgeymsla
-  RS Sex til átta íbúða raðhús, engin bílgeymsla
-  Leik- og dvalarsvæði
-  Götutré/gróður - Eingöngu leiðbeinandi

-  Nýjar byggingar
-  Núverandi byggingar

Deiliskipulag þetta sem fengið hefur meðferð í amræmi við ákvæði 41. gr. skipulagslaga nr. 123/2010 var samþykkt í *umbudfá og skipulags* þann 10.11.2025 og í *sviðarskiptum* þann 11.11.2025. Tillagan var auglýst frá 28.1.2025 með athugasemdafresti til 14.3.2025. Auglýsing um gildistöku deiliskipulagsins var birt í B-deild Stjórnartíðinda þann 9.12.2025.
Þórunn Tófrí Tófrí



BR.	DAGS.	BREYTING	TEIKN.
 HÓLMAVÍK Strandabyggð Hafnarbraut 25, 510 Hólmavík Símt: 4513510 strandabyggd@strandabyggd.is			
 LANDMÖTUN Landmótun sf. Hamraborg 12, 200 Kópavogur s: 575 5300 kt. 561204-2760 netf: landmotun@landmotun.is			
Brandskjól			
Deiliskipulag			
KVARDI 1:1000 A2	DAGS. 07.01.25	HANNAD: MÓ, HD TEIKNAD: MÓ, HD, KJUS	
VERKNR. DI2304	TEIKN nr.	S01	Br. 30.05.25